







LEGEND

	Proposed Development Site
	Landscape Study Area
	Main Site
	Potential Viewpoint Location
	Zone of Theoretical Visibility
	No Digital Terrain Model (DTM) Coverage

NOTES

1: Zone of Theoretical Visibility (ZTV) has been generated using Ordnance Survey Terrain 5 Digital Terrain Model (DTM) which does not take into account the screening effects of vegetation, buildings or other structures. ZTV is based upon a grid of points at 50m apart within the Main Site footprint with an assumed flare height of 100m and an observer eye height of 1.6m. All heights mentioned above are above ground level (AGL).

2: Reproduced from Ordnance Survey digital map data © Crown copyright 2024. All rights reserved. Licence number 0100031673.

ISSUE PURPOSE
Environmental Statement

PROJECT NUMBER
60689030

FIGURE TITLE
Zone of Theoretical Visibility and Potential Viewpoint Locations

FIGURE NUMBER
Figure 16-3

This drawing has been prepared for the use of AECOM's client. It may not be used, modified, reproduced or relied upon by third parties, except as agreed by AECOM or as required by law. AECOM accepts no responsibility, and denies any liability whatsoever, to any party that uses or relies on this drawing without AECOM's express written consent. Do not scale this document. All measurements must be obtained from the stated dimensions.